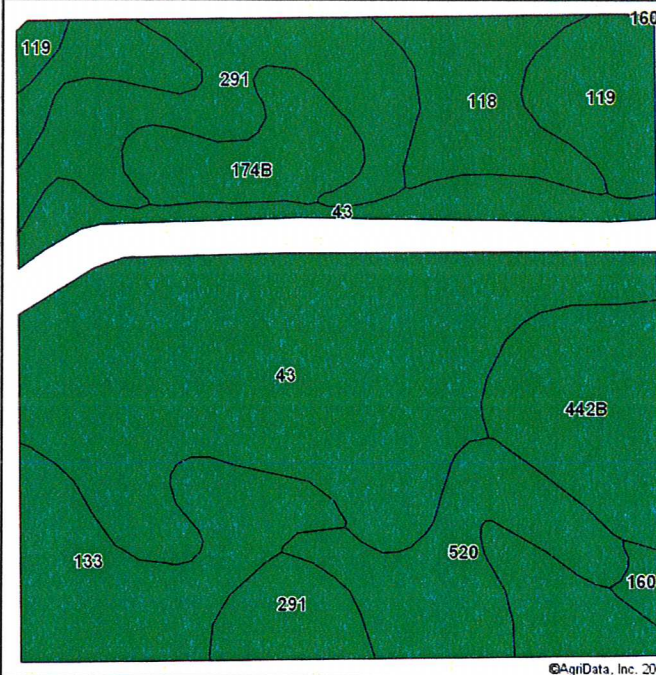


Soils Map-CSR2



Soils Version
latest







State: **Iowa**
 County: **Johnson**
 Location: **29-77N-5W**
 Township: **Fremont**
 Acres: **35.9**
 Date: **10/16/2014**



Maps Provided By:

 CUSTOMIZED ONLINE MAPPING
 © AgriData, Inc. 2014 www.AgriDataInc.com

Soils data provided by USDA and NRCS.

Area Symbol: IA103, Soil Area Version: 14							
Code	Soil Description	Acres	Percent of field	**CSR2 Legend	Non-Irr Class	CSR2**	CSR
43	Bremer silty clay loam, 0 to 2 percent slopes	14.00	39.0%		Ilw	78	82
291	Atterberry silt loam, 0 to 2 percent slopes	5.96	16.6%		I	90	90
133	Colo silty clay loam, 0 to 2 percent slopes	3.72	10.4%		Ilw	78	85
520	Coppock silt loam, 0 to 2 percent slopes	3.08	8.6%		Ilw	79	65
442B	Tama-Dickinson complex, 2 to 5 percent slopes	2.92	8.1%		Ile	76	70
118	Garwin silty clay loam, 0 to 2 percent slopes	2.22	6.2%		Ilw	94	95
119	Muscatine silt loam, 0 to 2 percent slopes	1.87	5.2%		I	100	100
174B	Bolan loam, 2 to 5 percent slopes	1.86	5.2%		Ile	65	70
160	Walford silt loam, 0 to 1 percent slopes	0.27	0.8%		Ilw	85	65
Weighted Average						81.4	82.2

**IA has updated the CSR values for each county to CSR2.

Field borders provided by Farm Service Agency as of 5/21/2008. Aerial photography provided by Aerial Photography Field Office.